






LEGEND

Flood Map #200298 0090 E
Eff. 11-19-03

-  Floodway
-  100 Year Floodplain (un-numbered)
-  100 Year Floodplain (numbered)
-  100 Year Floodplain (1' - 3' Depth)
-  500 Year Floodplain

Riley County expressly disclaims any representation or warranty as to the completeness or accuracy of the data or information, and disclaims any of the data or representation or warranty as to the suitability of the data or information for any use intended by the user. Those using or relying upon this information and data expressly release Riley County from any claim for damages arising out of its use or reliance. They further agree to assume all the risk for such use or reliance. K.S.A 21-3914 places restrictions on the use of information gained from public records, the violation of which is a class C misdemeanor. Users must comply with this statute.

March 21, 2007



PLANNING & DEVELOPMENT
(785) 537-6332